

THE STATE OF TEXAS §
COUNTY OF FORT BEND §

We, United Financial Corporation, being the owner of the property subdivided in the above and foregoing map of Weston Lakes, Section 18, do hereby make subdivision of said property according to the lines, streets, lots, alleys, parks, building lines, and easements therein shown, and designate said subdivision as Weston Lakes, Section 18 in the John Randon League, Abstract No. 76, Fort Bend County, Texas and dedicate to public use, as such, the easements shown thereon and dedicated hereunder forever, and do hereby waive any claims for damages occasioned by the establishing of grades as approved for the private streets and alleys dedicated or hereunder or occasioned by the alteration of the surface of any portion of such streets or alleys to conform to such grades, and do hereby bind ourselves, our successors and assigns to warrant and forever defend the title to the land so dedicated.

Further, we do hereby establish building setback lines as shown on the above plat and more particularly described in the Declaration of Covenants, Conditions and Restrictions for Weston Lakes, Section 18 heretofore submitted by the owner of said land for said subdivision (and the provisions of such Declaration shall control any inconsistencies between this plat and said Declaration).

Further, we do dedicate for public utility purposes all street rights-of-way. We further dedicate aerial easements as indicated on this plat and described in the general notes shown thereon.

Further, we dedicate other utility easements as indicated on this plat.

Further, we do hereby establish a minimum slab elevation for each lot, which shall in no case be lower than the higher of the 100 year flood plain or eighteen inches (18") above natural ground.

Further, we do hereby declare that all parcels of land designated as lots on this plat are restricted to the construction of residential dwellings thereon and shall be restricted to residential use under the terms and conditions of the Declaration of Covenants, Conditions and Restrictions for Weston Lakes, Section 18.

Further, we do hereby covenant and agree that all of the land within the boundaries of this plat shall be restricted to prevent the drainage of any septic tanks into any street or road or any drainage ditch.

Further, United Financial Corporation does hereby reserve unto itself, its successors and assigns, all of the oil, gas and other minerals in, on, under, and that may be produced and saved from all the land and easements hereby dedicated, but without surface rights to produce same, which surface rights are hereby waived.

Further, we do hereby covenant and agree that all of the property within the boundaries of this plat shall be restricted to provide that drainage structures under driveways shall have a net drainage opening area of sufficient size to permit the free flow of water without backwater and in no instance have a drainage opening of less than one and three quarters (1 3/4) square feet (18" diameter) unless otherwise approved.

Further, we do hereby covenant and agree that all of the property within the boundaries of this subdivision and adjacent to any drainage easement, ditch, gully, creek or natural drainage way shall hereby be restricted to keep such drainage ways and easements clear of fences, buildings, excessive vegetation and other obstructions to the operations and maintenance of the drainage facility.

Further, we do hereby certify that we are the owners of all property immediately adjacent to the boundaries of the above and foregoing subdivision of Weston Lakes, Section 18 where building setback lines or public utility easements are to be established outside the boundaries of the above and foregoing subdivision and do hereby make and establish all building setback lines and dedicate to the use of the public, all public utility easements shown in said adjacent acreage.

The roads and streets in this subdivision are not dedicated to the public and we do hereby dedicate same as easements for the use and benefit of all purchasers or owners of lots fronting thereon or adjacent thereto, which easements shall include rights of ingress, egress, and passage over and along such streets in favor of United Financial Corporation, its successors and assigns, its invitees, designees, and successors-in-title, to each lot shown hereon, and in favor of the invitees and designees of each successor-in-title to each lot shown hereon, but not in favor of the public. However, United Financial Corporation does hereby reserve unto itself, its successors and assigns, the right to dedicate the roads and streets in this subdivision to the public and/or to grant additional ingress and egress easements thereon without the joinder of any lot owners or other parties. Notwithstanding the fact that the roads and streets in this subdivision are not dedicated to the public, the law enforcement officers of Fort Bend County, Texas, the State of Texas, other official law enforcement bodies, and fire department officials and fire protection personnel, vehicles and equipment are hereby expressly given the right to enter upon the roads and streets in this subdivision to enforce all applicable regulations and laws and to protect the safety of the residents and their property.

United Financial Corporation, its designees, successors and assigns, shall also have the right to use said streets for the installation, maintenance and improvement of water, sanitary and storm sewer lines and other utilities above, in or under said streets.

Fort Bend County shall have no responsibility for maintenance of streets within the subdivision, unless streets have been dedicated to the public by the current owner of said streets (without the joinder of any other party) and meet County standards and County maintenance has been requested by the current owner of said streets.

IN TESTIMONY WHEREOF, United Financial Corporation has caused these presents to be signed by Richard L. Costello, its Vice-President, thereunto authorized, attested by its Assistant Secretary, Terri Albright, and its corporate seal hereunto affixed this 2 day of April, 1992.

UNITED FINANCIAL CORPORATION


By: *Richard L. Costello*
Richard L. Costello, Vice President

Attest: *Terri Albright*
Terri Albright, Assistant Secretary

THE STATE OF TEXAS §
COUNTY OF FORT BEND §

BEFORE ME, the undersigned authority, on this day personally appeared Richard L. Costello and Terri Albright, officers of United Financial Corporation, known to me to be the persons whose names are subscribed to the foregoing instrument and acknowledged to me that they executed the same for the purposes and considerations therein expressed and in the capacity therein and herein set out and as the act and deed of said corporation.

GIVEN UNDER MY HAND AND SEAL OF OFFICE, this 2 day of April, 1992.



By: *Chris A. Guidry*
Chris A. Guidry, Notary Public in and for the State of Texas
My Commission Expires

I, Michael A. Romans, Registered Professional Land Surveyor of the State of Texas, do plat this subdivision and certify that all block corners, angle points and points of curvature will be marked with one-inch (1") iron pipes three feet (3') long and that all lots will be marked with 5/8-inch iron rods two feet (2') long by an actual survey on the ground which accurately represents this plat. The staking shall be completed within thirty (30) days after completion of utility and street construction.

Michael A. Romans
Michael A. Romans
Texas Registration No. 4657

I, Carlos P. Cotton, a Professional Engineer registered in the State of Texas, do hereby certify that this plat meets all requirements of Fort Bend County.

Carlos P. Cotton
Carlos P. Cotton
Professional Engineer No. 42456

I, Ronald D. Drachenberg, P.E., Fort Bend County Engineer, do hereby certify that the plat of this subdivision complies with all of the existing rules and regulations of this office as adopted by the Fort Bend County Commissioners' Court. However, no certification is hereby given as to the effect of drainage from this subdivision on the intercepting drainage artery or parent stream or any other area or subdivision within the watershed.

Ronald D. Drachenberg
Ronald D. Drachenberg, P.E.
Fort Bend County Engineer
9-28-93

APPROVED by the Commissioners' Court of Fort Bend County, Texas, this 28th day of September, 1993.

R. L. Bush
R. L. Bush, P. Shieles
Commissioner, Precinct 1

Grady Prestage
Grady Prestage
Commissioner, Precinct 2

Roy L. Cordes, Jr.
Roy L. Cordes, Jr.
County Judge

Alton Pressley
Alton Pressley
Commissioner, Precinct 3

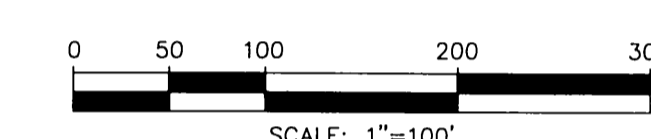

Bob Lutts
Bob Lutts
Commissioner, Precinct 4

THE STATE OF TEXAS §
COUNTY OF FORT BEND §

I, Dianne Wilson, Clerk of the County Court of Fort Bend County, Texas, do hereby certify that the within instrument with its certificate of authentication was filed for registration in my office on the 28th day of Sept. 1993 at 3:28 o'clock PM in Slide No. 1264A of Records of Plats for said County.

Witness my hand and seal of office, at Richmond, Texas, the day and date last above written.

Dianne Wilson
Dianne Wilson
By: *Janie Hernandez*
Janie Hernandez



LINE DATA:

Line Number	Bearing	Distance
L 1	S46°42'39"E	76.33'
L 2	N27°30'26"W	107.00'
L 3	N30°16'00"W	96.96'
L 4	N35°03'53"W	102.42'
L 5	N39°54'22"W	102.68'

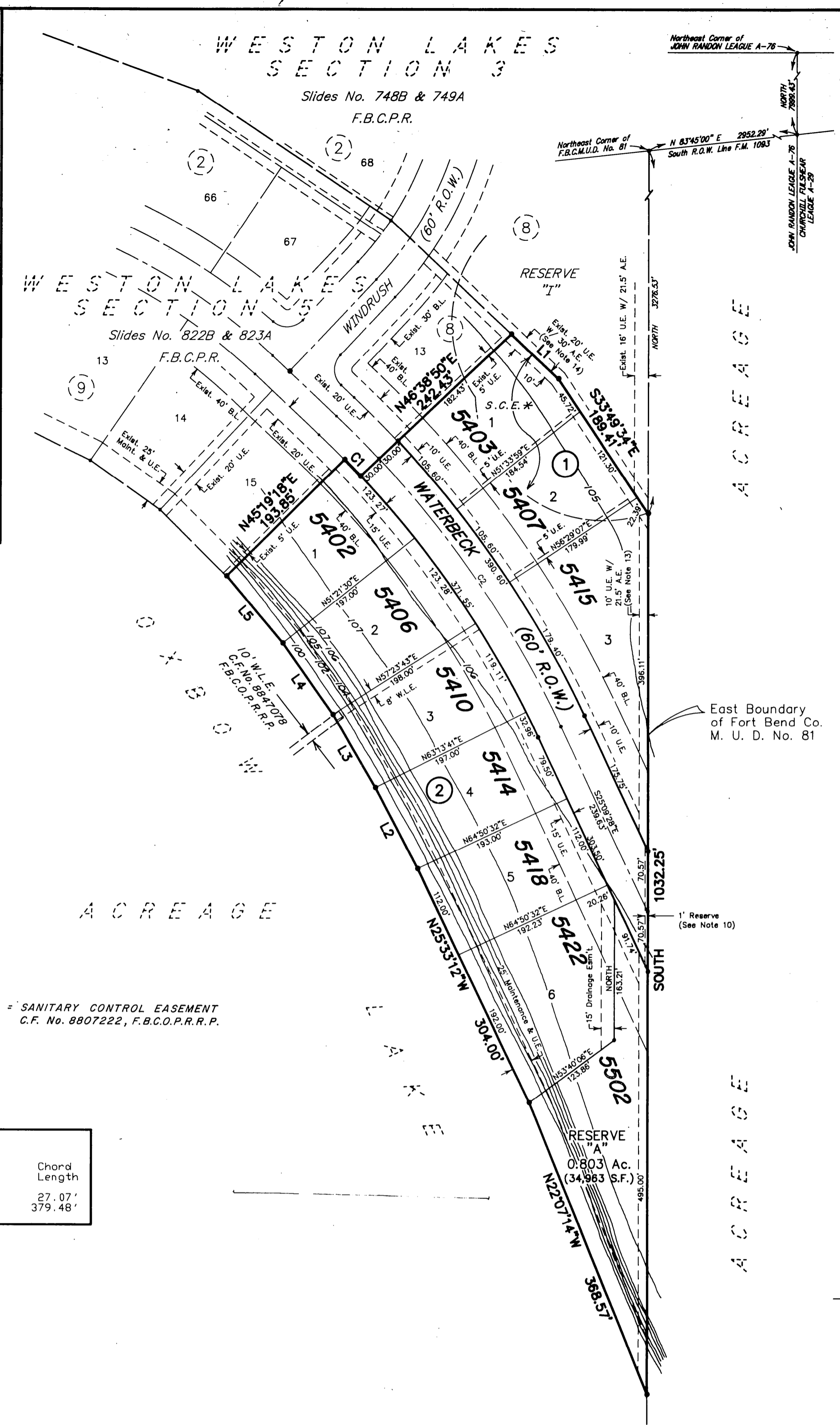
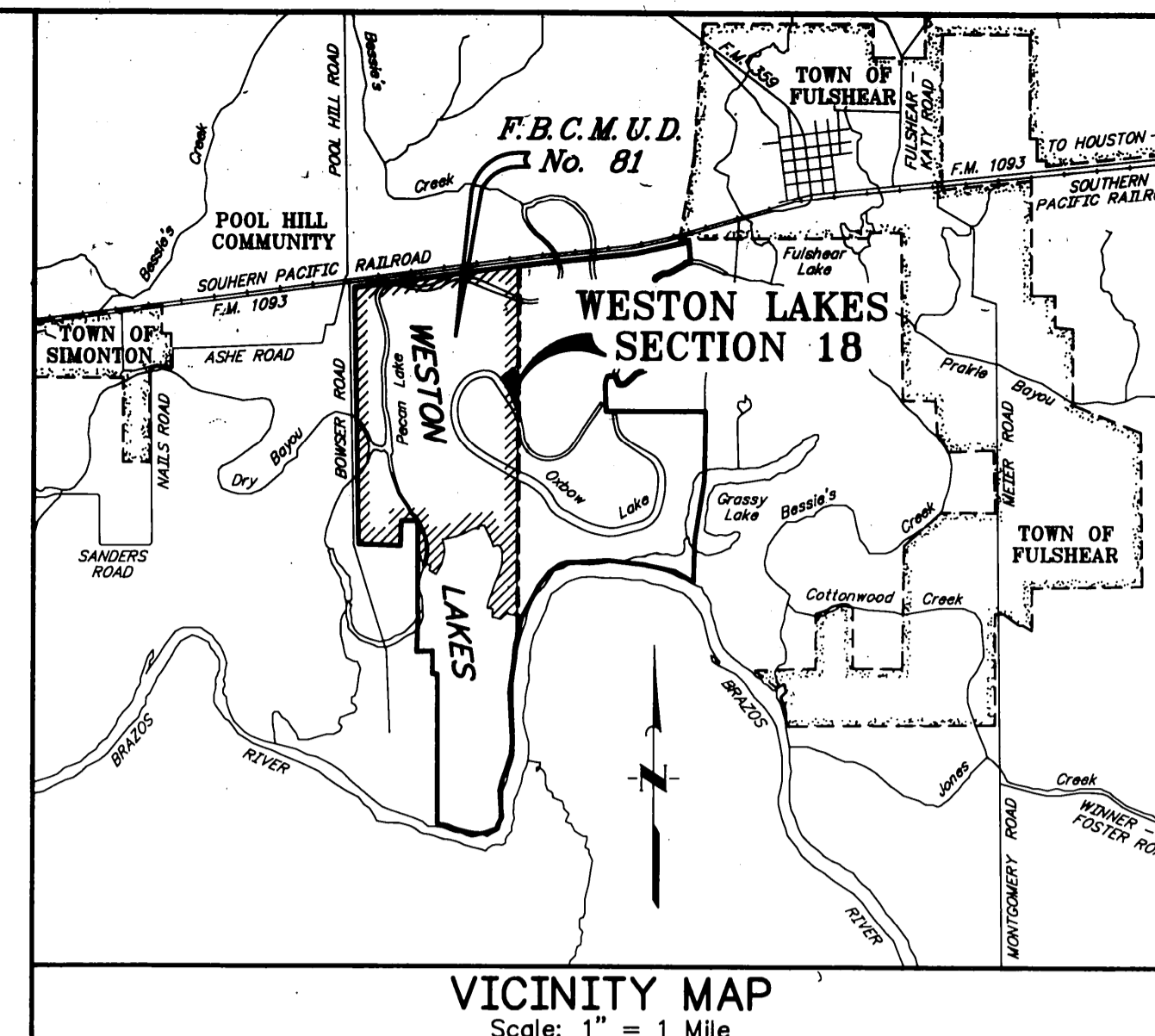
* S.C.E. - SANITARY CONTROL EASEMENT
C.F. No. 8907222, F.B.C.O.P.R.R.P.

CURVE DATA:

Curve Number	Delta	Radius	Arc Length	Tangent Length	Chord Bearing	Chord Length
C 1	1°19'32"	1170.00'	27.07'	13.53'	S 44°00'56"E	27.07'
C 2	18°11'42"	1200.00'	381.08'	192.16'	S 34°15'19"E	379.48'

GENERAL NOTES

- "Building Setback Lines" are shown on the above plat and are more particularly described in the Declaration of Covenants, Restrictions and Conditions for Weston Lakes, Section 18.
- U.E. indicates "Utility Easement"
A.E. indicates "Aerial Easement"
D.E. indicates "Drainage Easement"
Stm-Swr-Esm. indicates "Storm Sewer Easement"
S.S.E. indicates "Sanitary Sewer Easement"
T/B indicates "Top of Bank"
W.L.E. indicates "Waterline Easement"
- There are no existing pipelines or pipeline easements within the boundaries of the Subdivision.
- The minimum slab elevation shall be 106.5 feet above mean sea level. In no case will a slab be lower than the 100 year flood plain or lower than eighteen (18") above natural ground.
- There are dedicated aerial easements as indicated on this plat.
- All easements are centered on lot lines unless shown otherwise.
- All street rights-of-way are hereby dedicated as utility easements.
- There are other dedicated utility easements as indicated on this plat.
- Each lot shall be provided with an adequate culvert having a net drainage opening area of sufficient size to permit the free flow of water without backwater and in no instance have a drainage opening of less than one and three quarter (1-3/4) square feet (18" diameter), unless otherwise approved.
- A one-foot reserve is hereby dedicated to the public in fee as a buffer separation between the side or end of streets where such streets abut adjacent acreage tracts, the condition of such dedication being that when the adjacent property is subdivided in a recorded plat, the one-foot reserve shall thereupon become vested in the public for street right-of-way purposes and the fee title thereto shall revert to and revest in the dedicatory, his heirs, assigns or successors.
- B.M.: U.S.G.S. Monument F1280 located 4.1 miles east of Fulshear. Elevation = 127.65 feet (1978 adjustment)
- TBM - Top of concrete pavement at the intersection of the centerlines of Waterbeck and Windrush in Weston Lakes Section 5. Elevation = 104.34 (Field Book 892, Page 34)
- There is hereby dedicated a 21.5-foot wide aerial easement across a 10-foot wide utility easement and extending 11.5 additional feet westerly beyond the limits of said 10-foot wide utility easement which runs along the east line of Lot 3 in Block 1 and along the east line of Reserve "A". Said aerial easement exists upward from a horizontal plane situated 15 feet above ground level. Said aerial easement also exists from ground level upward within the 10-foot wide utility easement. The northerly 537.25 feet of said ground and aerial easement has been conveyed to Houston Lighting & Power by instrument recorded under Clerk's File Number 8603208 of the Fort Bend County Official Public Records of Real Property.
- There is an existing 30-foot wide aerial easement across a 20-foot wide utility easement and extending 5 additional feet southwesterly beyond the limits of said 20-foot wide utility easement which is centered upon the northeasterly line of Block 1. Said aerial easement exist upward from a horizontal plane situated 15-feet above ground level. Said aerial also exists from ground level upward within the 20-foot wide utility easement. Said aerial easement was dedicated by the recorded plat of Weston Lakes Section 3.



ADDRESS MAP WESTON LAKES SECTION 18

A SUBDIVISION OF 6.525 ACRES OF LAND
OUT OF THE JOHN RANDON LEAGUE, ABSTRACT NO. 76
FORT BEND COUNTY, TEXAS
9 LOTS 1 RESERVE 2 BLOCKS

APRIL, 1992

OWNER:
UNITED FINANCIAL CORP.
1250 SHORELINE DRIVE
SUGAR LAND, TEXAS 77478
(713) 242-1188

ENGINEER:
JONES & CARTER, INC.
Consulting Engineers
6335 GULFTON DR., SUITE 100
HOUSTON, TEXAS 77061
(713) 777-5337

9363764
FILED FOR RECORD
TIME 3:28 A.M.
SEP 28 1993
Dianne Wilson
County Clerk, Fort Bend Co., T.
1264A